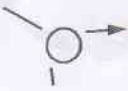




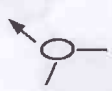




















KM' SYMBOL INSTRUCTIONS

0.0	<i>START</i>	Sandgate RWS
0.2		RIGHT round-a-bout
0.4		LEFT Cliff St
4.3		RIGHT. Horinbrook Hwy
5.2		RIGHT. Horinbrook Bridge Follow Bridge to Elizabeth Ave
8.2		LEFT. Elizabeth Ave after Bridge
12.3		LEFT. Anzac Ave
16.4		RIGHT. Round-a-bout. Becomes Deception Bay Rd
20.6		RIGHT. Traffic lights @ Park rd. Becomes Old Bay Rd later on
27.1		RIGHT. Arthur Dewitt Rd
36.0		LEFT. Elliott St
37.5		RIGHT. Riverview St
37.6		LEFT. King St. Becomes Daguliar Highway later on
63.0		LEFT. Nerum Rd. Follow through to Kilcoy
85.9		LEFT. Mary St
88.3		RIGHT. Daguliar Highway
90.8		LEFT. Esk - Kilcoy Rd
118.0		LEFT. Wivenhoe- Somerset Rd
158.3		LEFT. Fernvale Kilcoy Rd

KM' SYMBOL INSTRUCTIONS

169.8		LEFT. Pine Mountain Rd.
173.5		RIGHT. Pine Mountain Rd
182.5		RIGHT. Round-a-bout
182.6		LEFT. Ipswich Warrego Highway
189.5		RIGHT. Round-a-bout. Becomes Pine St
190.0		LEFT. Olga St
190.1		LEFT. Bremmer St
190.2		LEFT. Bell St
190.3	<i>FINISH</i>	IPSWICH RWS Congratulations